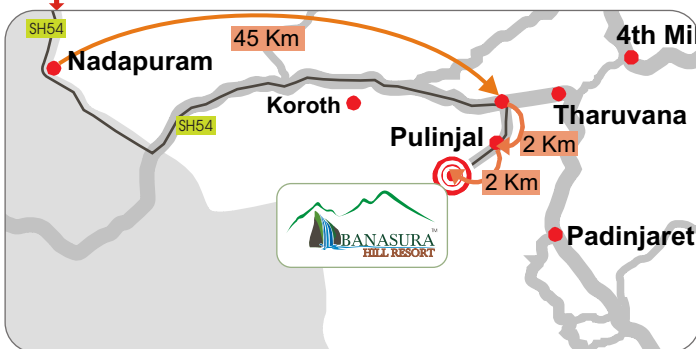
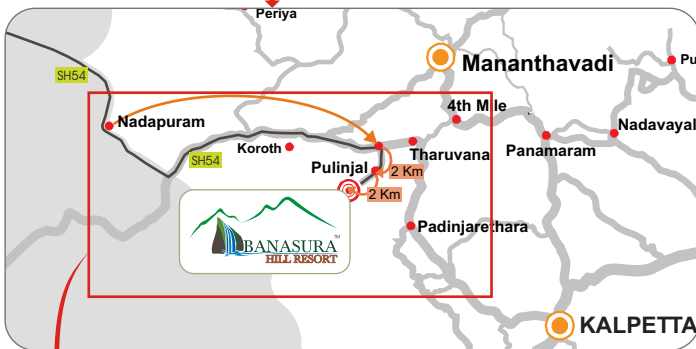
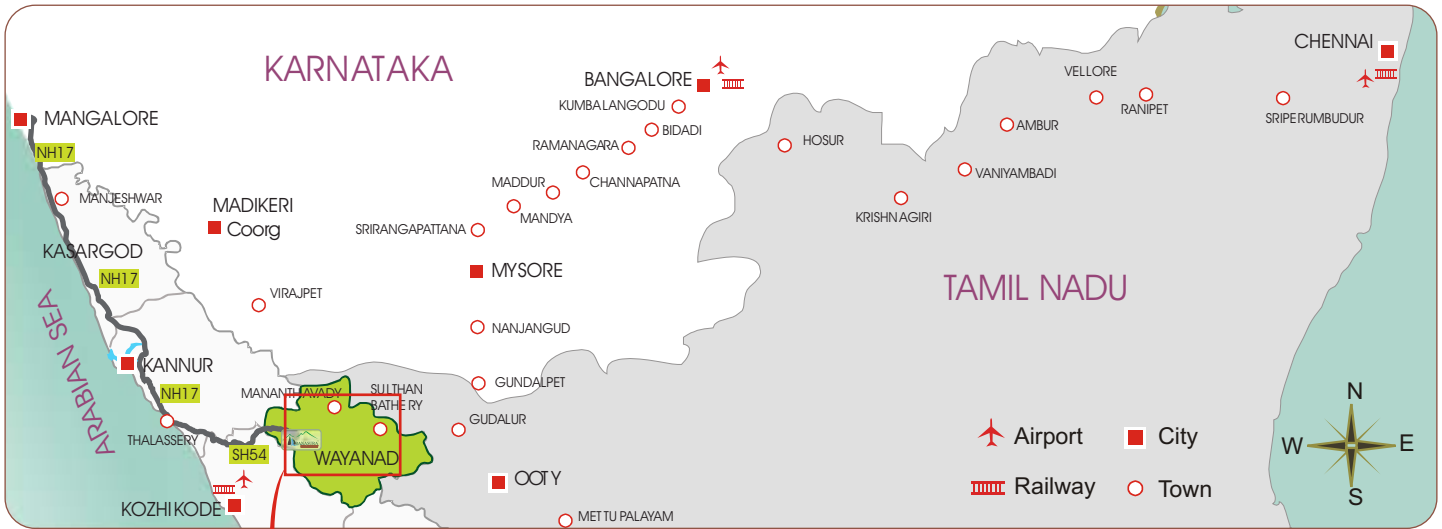


Mangalore - Banasura Route Map (238 km)



1. From Mangalore Railway Station get on to NH 48
2. Turn left and drive for about 1.5 km till you reach NH 17 (at Pump Well Circle).

3. Turn left on to NH 17 and drive for about 45.5 km passing Ullal, Manjeshwar and Kumbala, till you reach Kandakkad Circle.
4. At the roundabout, take the 2nd exit on to Railway Station Road.
5. Drive about 0.5 km till you reach the Beach Road intersection.
6. Turn left, and drive another 0.5 km and you reach Press Club Jn.
7. Turn slightly to the left, and you are back on NH 17. There will be an Indian Oil filling station on your right.
8. Get on to NH 17 and drive about 41 km passing Udma, Bekal and Kanhangad to reach Cheruvathur.
9. At the roundabout turn right and continue on NH 17 for about 77 km passing Karivellur, Payyannur, Kunnumpuram, Taliparamba, Keechery, Pappinisseri, Valapattanam, Kannur, Edakkad, Dharmadam, Koduvally, Palissery and Thalassery till you reach Saidar Mosque (on your right).
10. Turn left at the next main junction and drive 20 km till you intersect SH 54 at Nadapuram.
11. Turn left and drive along SH 54 for about 45 km passing Kallachi and Koroth en route, till you reach Adivaram.
12. Turn right from Adivaram, drive 4 km and you reach **Banasura Hill Resort**, passing Pulinjil on the way.